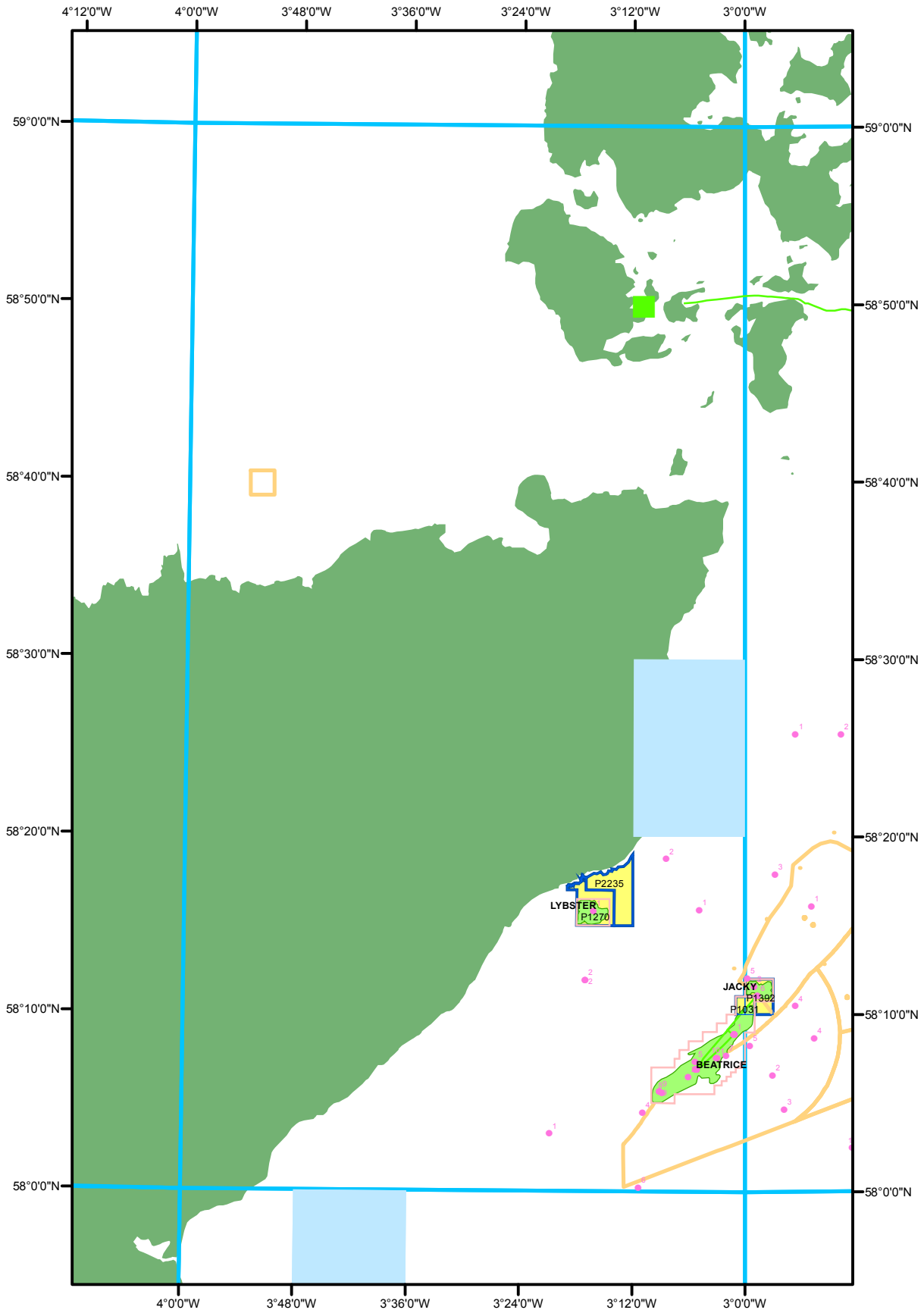
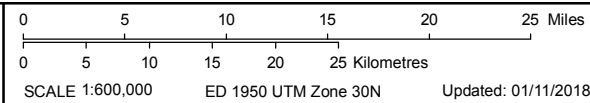
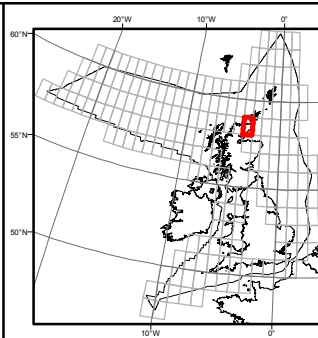


Quadrant 11



Legend

- | | |
|----------------------------------|--------------------|
| Well - Top Hole Location | Gas Pipeline |
| Field Determination Boundary | Oil Pipeline |
| Licensed Area (inc number) | Condensate Field |
| Licensed Blocks | Gas Field |
| Carbon Capture & Storage Licence | Oil Field |
| Gas Storage | Wind Farm Lease |
| Oil Terminal | Aggregates Licence |
| Gas Terminal | Restricted Area |
| Condensate Pipeline | Quadrants |



© 2018 Oil & Gas Authority. You may re-use this information (not including logos) free of charge in any format or medium, under the terms of the Open Government Licence.
 To view this licence, visit <http://www.nationalarchives.gov.uk/doc/open-government-licence/version/3/> or write to the Information Policy Team, The National Archives, Kew, London TW9 4DU, or email: psi@nationalarchives.gsi.gov.uk. Any enquiries regarding this publication should be sent to us at oga.correspondence@ogauthority.co.uk

Oil & Gas Authority

<http://data-ogauthority.opendata.arogis.com/>