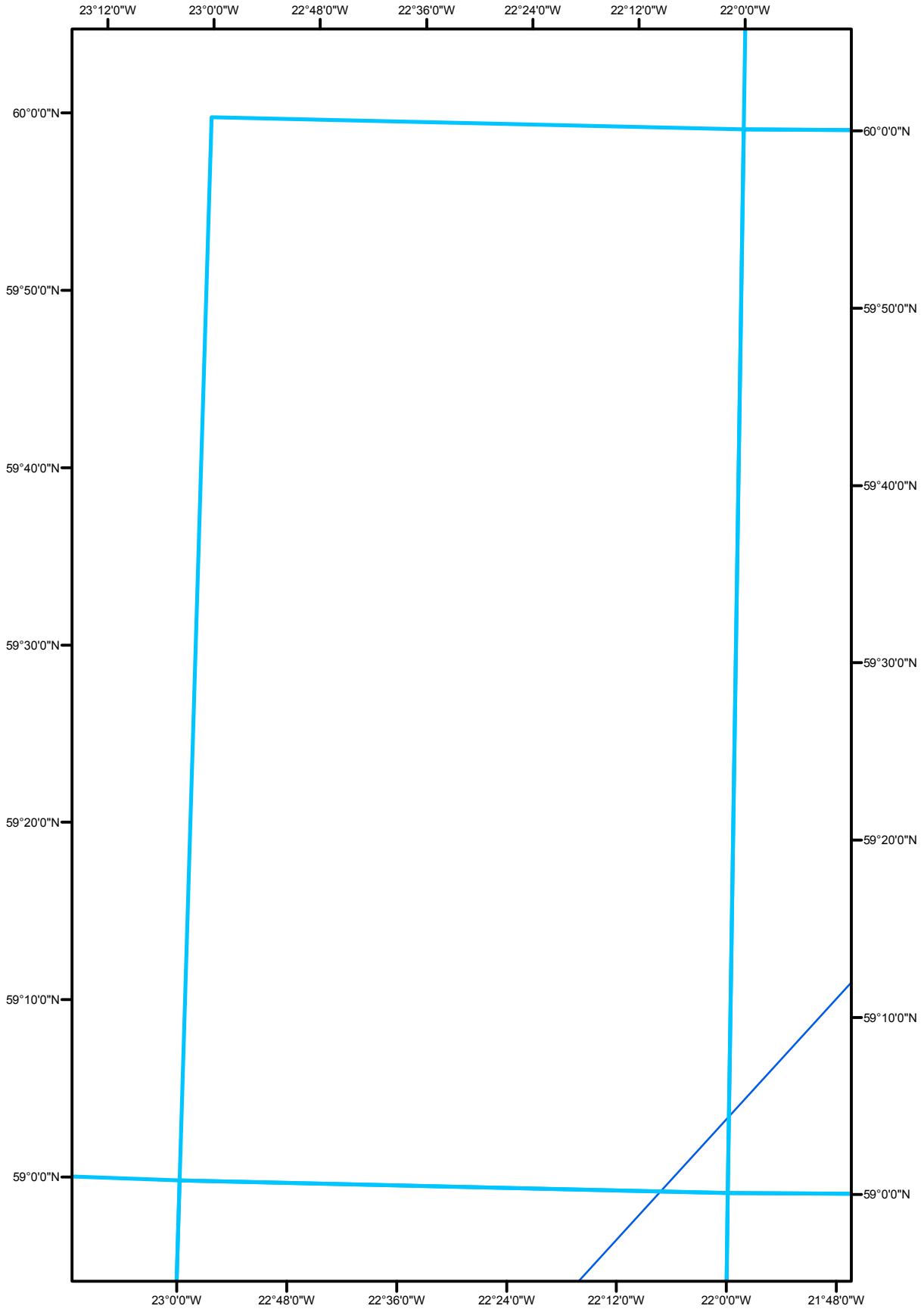
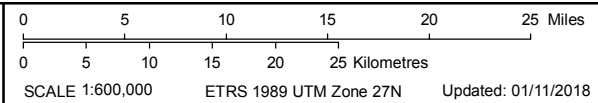
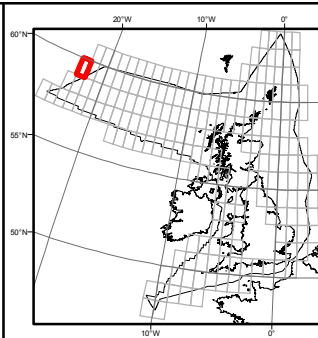


# Quadrant 362



## Legend

- |                                  |                    |
|----------------------------------|--------------------|
| Well - Top Hole Location         | Gas Pipeline       |
| Field Determination Boundary     | Oil Pipeline       |
| Licensed Area (inc number)       | Condensate Field   |
| Licensed Blocks                  | Gas Field          |
| Carbon Capture & Storage Licence | Oil Field          |
| Gas Storage                      | Wind Farm Lease    |
| Oil Terminal                     | Aggregates Licence |
| Gas Terminal                     | Restricted Area    |
| Condensate Pipeline              | Quadrants          |



© 2018 Oil & Gas Authority. You may re-use this information (not including logos) free of charge in any format or medium, under the terms of the Open Government Licence. To view this licence, visit <http://www.nationalarchives.gov.uk/doc/open-government-licence/version/3/> or write to the Information Policy Team, The National Archives, Kew, London TW9 4DU, or email: [psi@nationalarchives.gsi.gov.uk](mailto:psi@nationalarchives.gsi.gov.uk). Any enquiries regarding this publication should be sent to us at [oga.correspondence@ogauthority.co.uk](mailto:oga.correspondence@ogauthority.co.uk)

<http://data-ogauthority.opendata.arcgis.com/>