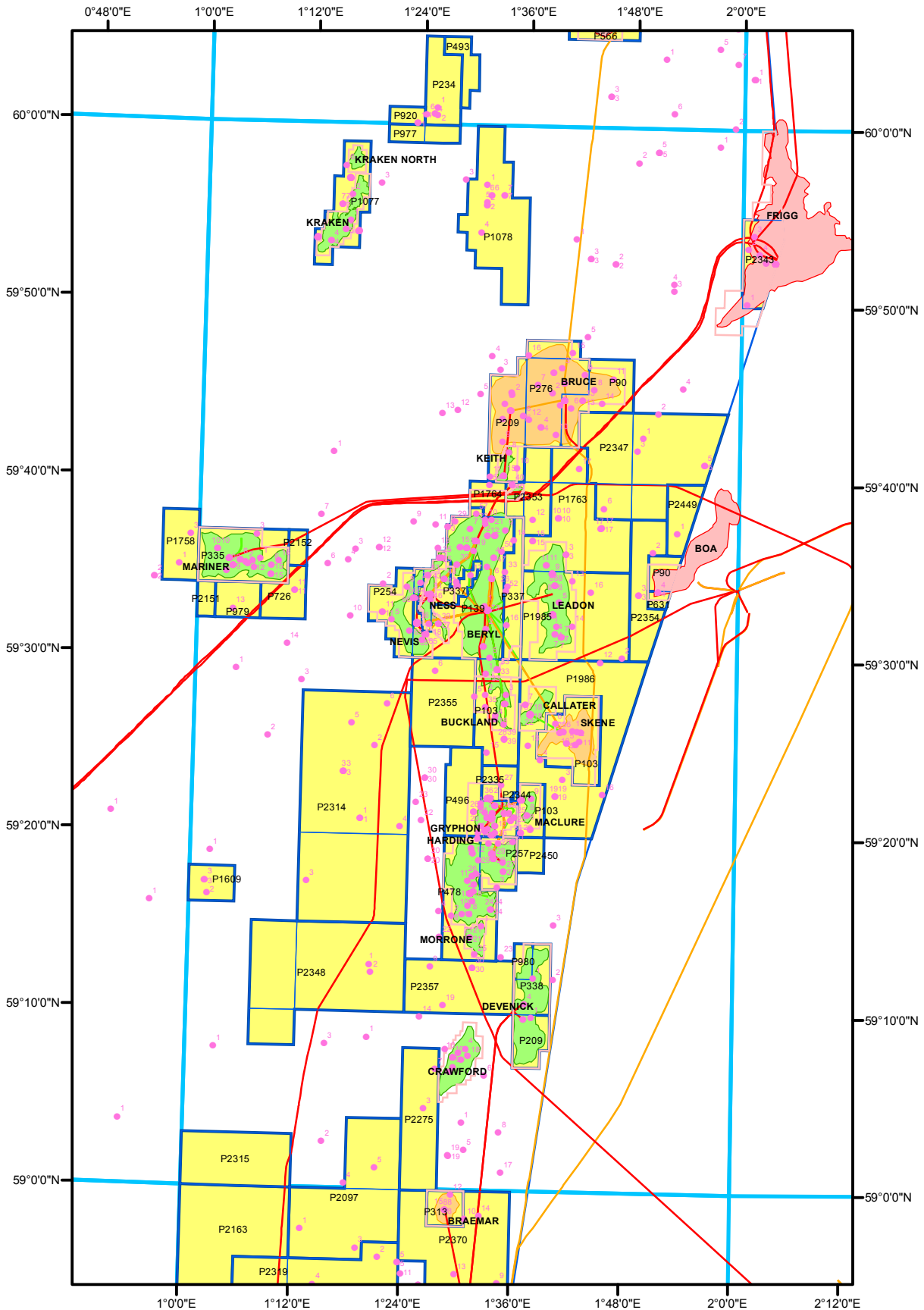
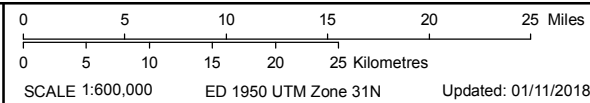
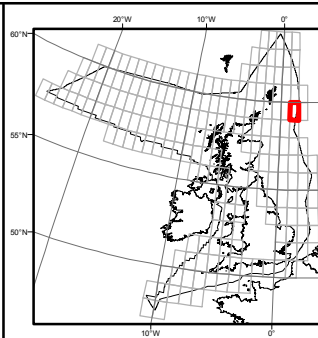


# Quadrant 9



## Legend

- Well - Top Hole Location
- Field Determination Boundary
- Licensed Area (inc number)
- Licensed Blocks
- Carbon Capture & Storage Licence
- Gas Storage
- Oil Terminal
- Gas Terminal
- Condensate Pipeline
- Gas Pipeline
- Oil Pipeline
- Condensate Field
- Gas Field
- Oil Field
- Wind Farm Lease
- Aggregates Licence
- Restricted Area
- Quadrants



© 2018 Oil & Gas Authority. You may re-use this information (not including logos) free of charge in any format or medium, under the terms of the Open Government Licence. To view this licence, visit <http://www.nationalarchives.gov.uk/doc/open-government-licence/version/3/> or write to the Information Policy Team, The National Archives, Kew, London TW9 4DU, or email: [psi@nationalarchives.gsi.gov.uk](mailto:psi@nationalarchives.gsi.gov.uk). Any enquiries regarding this publication should be sent to us at [oga.correspondence@ogauthority.co.uk](mailto:oga.correspondence@ogauthority.co.uk)

**OGL**

<http://data-ogauthority.opendata.arcgis.com/>